



**Escape to Kolob Lake**  
**LV Tri Club Training Camp**  
**Preliminary Agenda**

**Friday, August 19th**

**Noon through ?:** Arrive and set up camp

**4 PM:** group run

**Dinner:** on your own

**Saturday, August 20th**

**7:30 AM:** bike run brick

**10 AM:** Pancake breakfast

**1 PM:** Family group bike ride with kids

**2 PM:** Lake swim

**6 PM:** Group Dinner

**8 PM:** Group camp fire

**Sunday, August 21**

**Breakfast:** On your own

**9 AM:** Ride/Drive to Springdale (entrance to Zion National Park)

**Noon:** Lunch in Springdale

**2 pm:** Drive back to Vegas or hike in Zion
















**MAPQUEST.**

Notes

**Trip to Kolob Reservoir**

Hurricane, UT

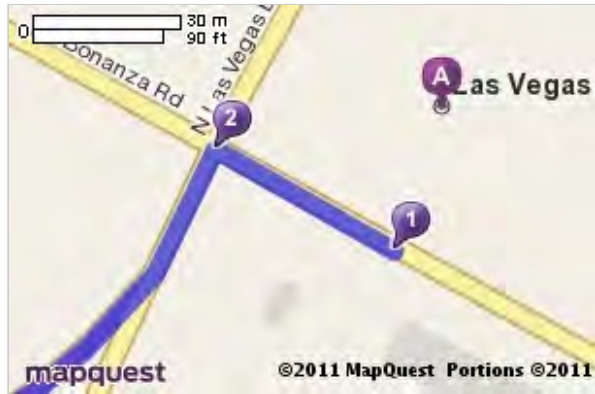
**169.84 miles - about 3 hours 7 minutes****Las Vegas, NV**

- |   |  |                               |
|---|--|-------------------------------|
|    | 1. Start out going <b>NORTHWEST</b> on <b>E BONANZA RD</b> toward <b>N LAS VEGAS BLVD / NV-604</b> .   | go 0.0 mi<br>total 0.0 mi     |
|       | 2. Turn <b>LEFT</b> onto <b>N LAS VEGAS BLVD / NV-604</b> .  | go 0.0 mi<br>total 0.0 mi     |
|       | 3. Merge onto <b>I-515 N / US-93 N / US-95 N</b> toward <b>ELY / RENO</b> .  | go 0.8 mi<br>total 0.8 mi     |
|     | 4. Merge onto <b>I-15 N</b> via <b>EXIT 76B</b> toward <b>SALT LAKE CITY</b> (Passing through <b>ARIZONA</b> , then crossing into <b>UTAH</b> ). | go 126.2 mi<br>total 127.1 mi |
|    | 5. Take the <b>UT-9 E</b> exit, <b>EXIT 16</b> , toward <b>HURRICANE</b> .   | go 0.2 mi<br>total 127.2 mi   |
|   | 6. Merge onto <b>UT-9 E / W STATE ST</b> toward <b>HURRICANE</b> .   | go 12.3 mi<br>total 139.5 mi  |
|   | 7. Turn <b>SLIGHT RIGHT</b> onto <b>UT-9 / W 500 N</b> . Continue to follow <b>UT-9</b> .  | go 6.3 mi<br>total 145.8 mi   |
|    | 8. Turn <b>LEFT</b> onto <b>KOLOB RD / KOLOB TERRACE RD</b> . Continue to follow <b>KOLOB RD</b> (Portions unpaved).                             | go 23.6 mi<br>total 169.4 mi  |
|    | 9. Turn <b>LEFT</b> .  | go 0.4 mi<br>total 169.8 mi   |
|    | 10. Welcome to <b>HURRICANE, UT</b> .  | go 0.0 mi<br>total 169.8 mi   |

**Kolob Reservoir  
Hurricane, UT****Total Travel Estimate : 169.84 miles - about 3 hours 7 minutes**

Start Map [Hide](#)

A: Las Vegas, NV



End Map [Hide](#)

B: Kolob Reservoir, Hurricane, UT



Route Map [Hide](#)



[All rights reserved. Use subject to License/Copyright](#) | [Map Legend](#)

Directions and maps are informational only. We make no warranties on the accuracy of their content, road conditions or route usability or expeditiousness. You assume all risk of use. MapQuest and its suppliers shall not be liable to you for any loss or delay resulting from